

**SERVICES SCHEDULE**

LOCATION	ROAD RESERVE	TELSTRA/NBN		ELECTRICAL	GAS	RECYCLED WATER	WATER	SEWER	DRAINAGE	FACE OF KERB
		NETWORK SIDE	NON NETWORK SIDE							
PINK HILL BOULEVARD	33.00	Ex. 9.95 N	Ex. 0.50 S	Ex. 10.775 N	Ex. 2.20 S 2.20 N	Ex. 2.70 N & S	Ex. 3.20 N & 3.10 S	4.60 N	0.90 N	12.30 N & 6.30 S

SURVEY USED FOR THIS DESIGN/DRAWING  
CRA SURVEYS PTY LTD FEATURE AND LEVEL SURVEY  
DATED 22/01/18 (REF 4326FL6)

NO	REVISION	DATE	NO	REVISION	DATE
E	GAS AND FOOTPATH UPDATED	29/08/19			
D	REISSUED FOR APPROVAL	20/08/19			
C	ISSUED FOR APPROVAL	30/07/19			
B	ISSUED FOR APPROVAL	29/07/19			
A	ISSUED FOR APPROVAL	17/07/19	G	REPLACED FOOTPATH UPDATED	11/05/20
P1	PRELIMINARY ISSUE	17/06/19	F	AS CONSTRUCTED DRAWING	8/05/20

**AS CONSTRUCTED**

**Lanigan Civil**  
Patama Pty Ltd (ABN: 79 108 035 463)  
Trading as Lanigan Civil  
Consulting Civil Engineers  
Unit 4, 7-9 Hall Street, Braeside VIC 3195  
Tel: 03 9558 4380 Fax: 03 9587 9707  
Email: admin@lanicivil.com.au

HERITAGE RISE STAGE 6,  
26A WHITESIDE ROAD,  
OFFICER

TYPICAL CROSS SECTION,  
SERVICES SCHEDULE,  
SITE PLAN, PINK HILL BLVD  
LONGITUDINAL SECTION

**LEGEND**

DESIGNED	DRAWN	CHECKED
BK	BK	-
DATE	SCALE/S	AS NOTED
26-03-19		
DWG NO	ISSUE	
LC1597-R602	G	

**PINK HILL BOULEVARD LONGITUDINAL SECTION**

	DATE	SCALE/S	AS NOTED
DESIGN CL	57.104	56.891	56.722
EXISTING CL	57.411	57.262	57.069
EXISTING TITLE (LEFT)	58.444	58.227	58.079
EXISTING TITLE (RIGHT)	56.759	56.324	56.221
LEFT LIP OF KERB	57.132	56.919	56.732
RIGHT LIP OF KERB	56.592	56.379	56.192
Chainage	20.000	31.166	40.000

DATUM R.L. 54.000

EXISTING CENTRELINE

DESIGN CENTRELINE

LEFT LOK

RIGHT LOK

LEFT TITLE

RIGHT TITLE

EXISTING PINK HILL BLVD

FUTURE PINK HILL BLVD

-1.91%

-1.96%

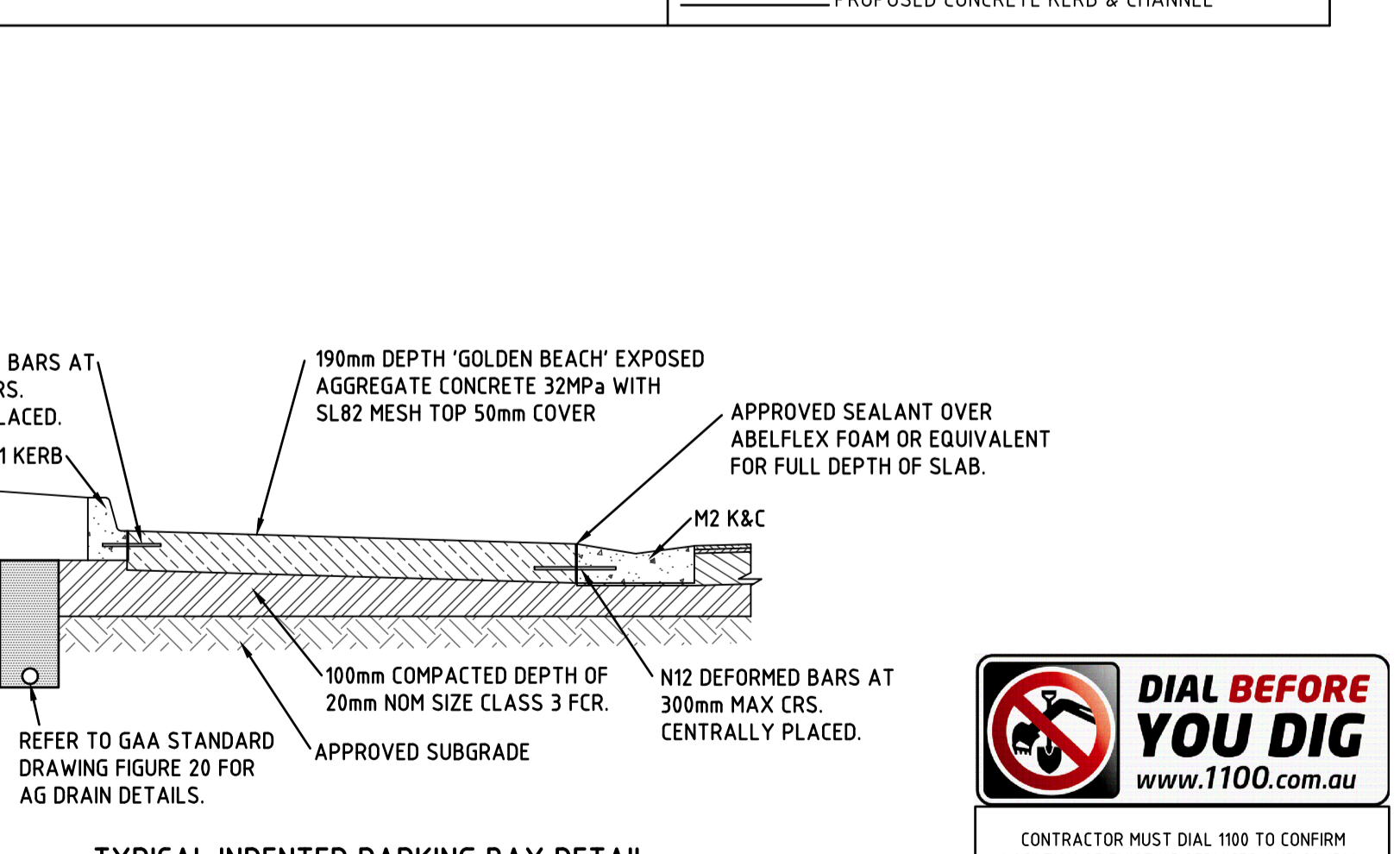
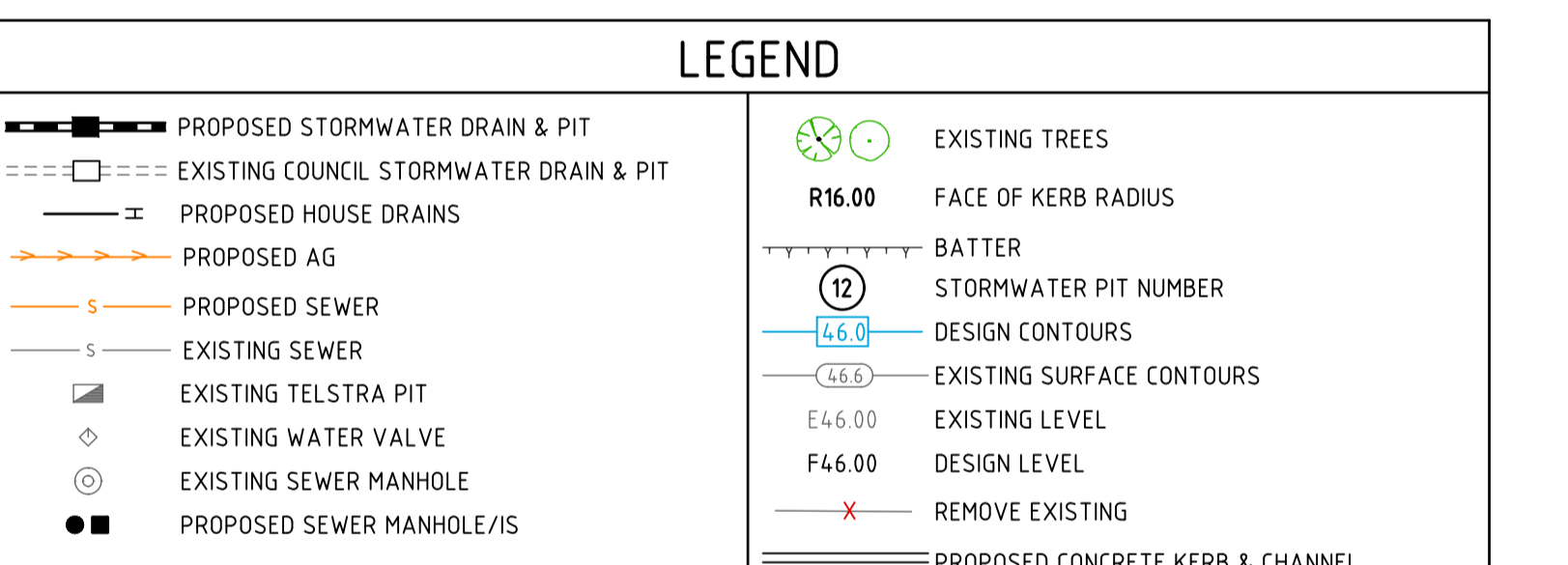
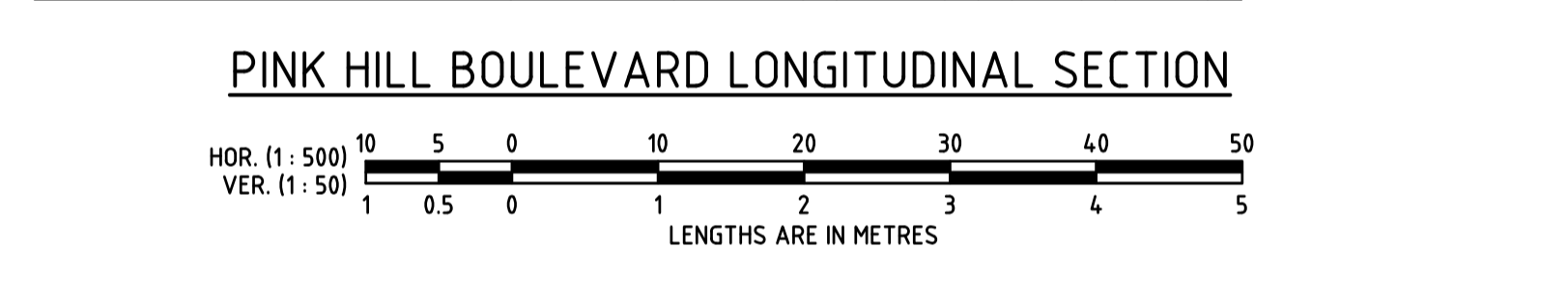
IP: 56.346

20.00

HOR. (1:500)

VER. (1:50)

LENGTHS ARE IN METRES



CONTRACTOR MUST DIAL 1100 TO CONFIRM LOCATION OF EXISTING SERVICES AND COMPLY WITH ANY AUTHORITY REQUIREMENTS REGARDING EXISTING SERVICES PRIOR TO COMMENCEMENT OF ANY WORKS.